GENERAL NOTES:

EXTRA MEASURES MAY BE NEEDED IF SITE :
- IS WITHIN 300 FEET OF A STREAM OR WETLAND
- IS WITHIN 1000 FEET OF A LAKE
- IS STEEP SLOPE (SLOPE OF 12 % OR GREATER)
- RECEIVES RUNOFF FROM 10,000 SQ.FT. OR MORE OF ADJACENTLAND
- HAS MORE THAN AN ACRE OF DISTURBED GROUND

PRESERVING EXISTING VEGETATION:
- WHENEVER POSSIBLE, PRESERVE EXISTING TREES, SHRUBS, AND OTHER VEGETATION TO PREVENT ROOT DAMAGE DO NOT GRADE, PLACE SOIL PILES, OR PARK VEHICLES NEAR TREES MARKED FOR PRESERVATION.

REVEGETATION:
- DISTURBED SOILS SHALL BE STABILIZED AS QUICK AS PRACTICAL WITH TEMPORARY VEGETATION AND OFR MULCHING TO PROTECT EXPOSED CRITICAL AREAS DURING DEVELOPMENT. TEMPORARY MULCH IS TO BE APPLIED AT THE RATE OF 2-3 BALES STRAW PER 1000 SQ. FT.

DOWNSPOUT EXTENDERS:
- NOT REQUIRED BUT HIGHLY RECOMMENDED
- INSTALL AS SOON AS GUTTERS AND DOWNSPOUTS ARE COMPLETED
- ROUTE WATER TO GRASSED AREA
- MAINTAIN UNTIL LAWN IS ESTABLISHED

POST CONSTRUCTION SLOPE STABILIZATION :
3:1 SLOPES SHOWN HEREON TO BE SODDED FOR STABILIZATION. (UNLESS NOTED OTHERWISE)
2:1 SLOPES SHOWN HEREON TO BE STABILIZED WITH NORTH AMERICAN GREEN SC150 EROSION CONTROL BLANKET OR APPROVED SUBSTITUTE STAPLE PATTERN "D".

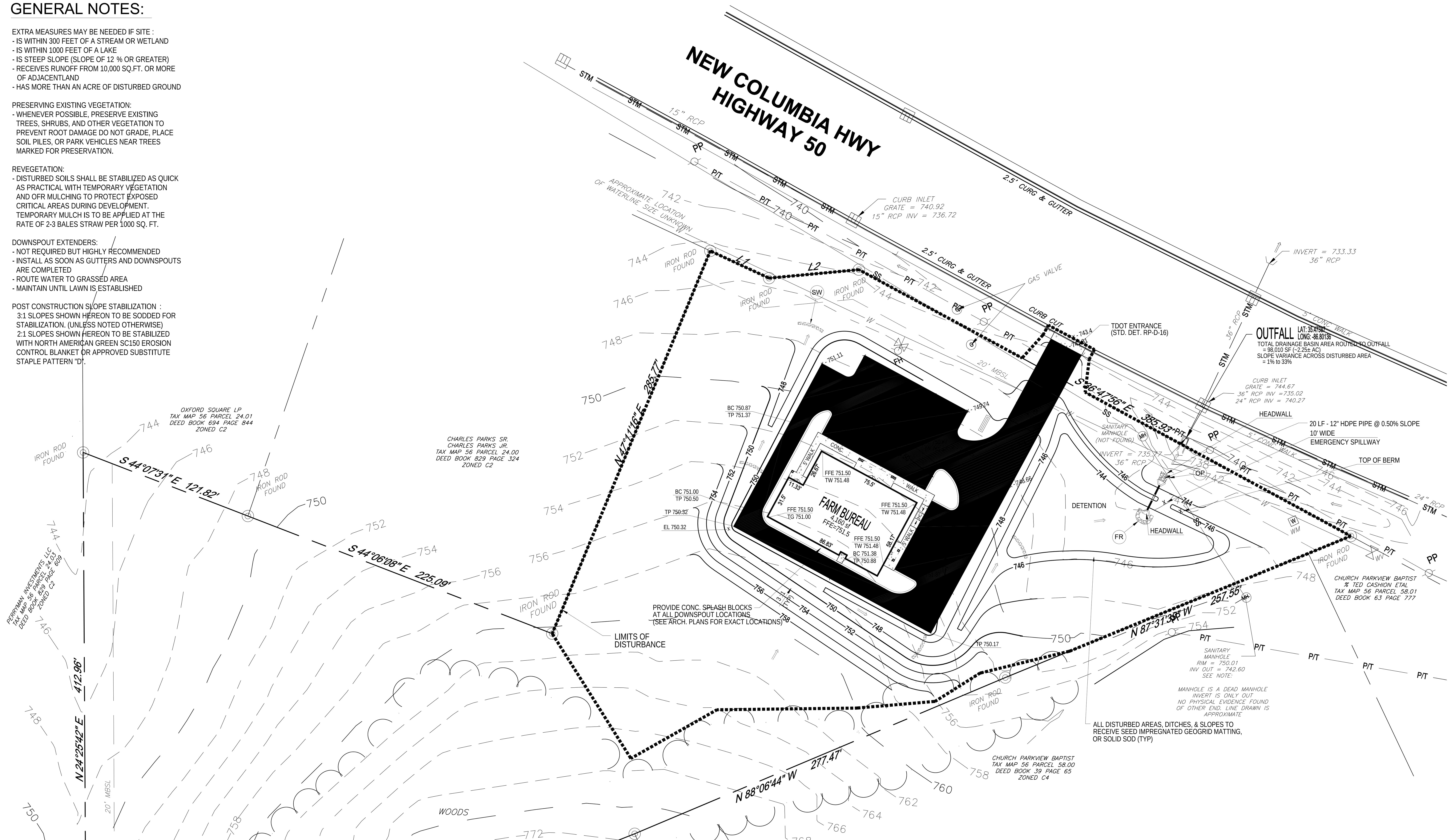

TOTAL DISTURBED AREA = 101,405 SF (1.91± AC)

SWPPP LEGEND

- (CE) - TEMP. CONSTRUCTION ENTRANCE
- (CW) - CONCRETE WASHOUT
- (SF) - SILTATION FENCING
- (CK) - STONE CHECK DAM
- (IP) - INLET PROTECTION
- (OP) - OUTLET PROTECTION
- (FR) - STONE FILTER RING
- (GM) - GEOGRID MATTING
- (GF) - GEOGRID MATTED DITCH
- (SW) - STRAW WATTLE
- (GM) - GEOGRID MATTING

(SEE SHT. C3.3 FOR DETAILS)

Know what's below. Call before you dig. (811)

TRUE NORTH

GRAPHIC SCALE 1"= 40'

Developer:
Marshall Co. Farm Bureau
326 W. Commerce Street
Lewisburg, TN 37091
Contact: Chris Moon
ph: 931.359.6661

Surveyor:
Crowe Land Surveying
210 Old Hickory Blvd. Unit #17
Nashville, TN 37221
Contact: Ed Miller
edmiller@millerlayout.com
ph: 731.693.2405

Civil Consultant:
Ferlisi Civil Design
P.O. Box 5
Cornersville, TN 37047
Contact: David Ferlisi
ferlisicivildesign@att.net
(615) 957-2338

In cooperation with:
Nashville Civil LLC
Site Design • Engineering
6215 Brownlee Dr. | Nashville, TN 37205
ph:615.353.9622 | Brian@NashvilleCivil.com

UTILITY NOTES AND OWNERS

The utility information shown hereon was taken from actual field evidence, utility agency records, or any other available evidence. Other utilites may exist and may not be shown, or may vary from where shown. No guarantee is expressed or implied in reguard to the utility locations shown hereon. The Owner(s) and Contractor(s) should assume responsibility to verify utility existence, size, location, depth, and availability of service, and be soley responsible for contacting the utility location service prior to commencing construction.

Water
Lewisburg Water & Wastewater
100 Water Street
PO Box 2787
Lewisburg, TN 37091
931-359-6831

Sewer
Lewisburg Water & Wastewater
100 Water Street
PO Box 2787
Lewisburg, TN 37091
931-359-6831

Electric
Lewisburg Electric System
599 W. Ellington Pkwy
Lewisburg, TN 37091
931-359-2544

Gas
Lewisburg Gas Company
505 N. Ellington Pkwy
Lewisburg, TN 37091
931-359-4016

Public Works
Lewisburg Public Works
927 5th Ave N
Lewisburg, TN 37091
931-359-3563

Cable
Charter Cable
1-855-872-0428

Telephone
AT&T
1-800-626-9149

FLOOD NOTE

By graphic plotting only, this property is in Zone(s) "X" of the Flood Insurance Rate Map Community Panel No. 47117C0156D which bears an effective date of September 28, 2007. No field surveying was performed to determine this zone and an elevation certificate may be needed to verify this determination or apply for a variance from the Federal Emergency Management Agency.

DEED REFERENCE

Being the property recorded as Deed Book 829, Page 347 as recorded in the Register's Office, Marshall County, Tennessee.

PROPERTY MAP REFERENCE

This property currently identified as Parcel 24.04 on Tax Map 56.

EROSION & SEDIMENT CONTROL NOTES:

1. THE CONTRACTOR SHALL COMPLY WITH ALL LOCAL & STATE STORMWATER ORDINANCES FOR GRADING AND EROSION AND SEDIMENT CONTROL FOR THE MEASURES SHOWN OR STATED ON THESE PLANS.

2. CONTRACTOR MUST ENSURE THAT THE CONSTRUCTION SITE IS PREPARED PRIOR TO THE ONSET OF ANY STORM. CONTRACTOR SHALL HAVE ALL EROSION AND SEDIMENT CONTROL MEASURES IN PLACE PRIOR TO COMENCING WITH CONSTRUCTION ACTIVITIES.

3. ALL EROSION AND SEDIMENT CONTROL MEASURES SHALL BE MAINTAINED UNTIL DISTURBED AREA ARE STABILIZED. CHANGES TO THIS EROSION AND SEDIMENT CONTROL PLAN SHALL BE MADE TO MEET FIELD CONDITIONS AS REQUIRED TO PREVENT EROSION & SEDIMENT FROM LEAVING THE LIMITS OF THE PROPERTY.

4. THIS PLAN MAY NOT COVER ALL THE SITUATIONS THAT ARISES DURING CONSTRUCTION DUE TO UNANTICIPATED FIELD CONDITIONS. VARIATIONS MAY BE MADE TO THE PLAN IN THE FIELD SUBJECT TO THE APPROVAL OF OR AT THE DIRECTION OF A REPRESENTATIVE OF THE DEPARTMENT OF UTILITIES.

5. ALL EROSION AND SEDIMENT CONTROL MEASURES SHALL BE CHECKED BEFORE AND AFTER ALL STORMS TO INSURE MEASURES ARE FUNCTIONING PROPERLY.

6. CONTRACTOR SHALL MAINTAIN A LOG AT SITE OF ALL INSPECTIONS OF MAINTENANCE OF BMP'S AS WELL AS ANY CORRECTIVE CHANGES TO THE BMP'S OR EROSION AND SEDIMENT CONTROL PLAN & SHALL OTHERWISE COMPLY WITH ALL TDEC REQUIREMENTS FOR TNEPSC.

7. IN AREAS WHERE SOIL IS EXPOSED PROMPT REPLANTING WITH NATIVE COMPATIBLE DROUGHT-RESISTANT VEGETATION SHALL BE PERFORMED. NO AREAS WILL BE LEFT EXPOSED OVER THE WINTER SEASON.

8. THE CONTRACTOR SHALL INSTALL THE STABILIZED CONSTRUCTION ENTRANCE PRIOR TO COMMENCEMENT OF GRADING. LOCATION OF THE ENTRANCE MAY BE ADJUSTED BY THE CONTRACTOR TO FACILITATE GRADING OPERATIONS. ALL CONSTRUCTION TRAFFIC ENTERING THE PAVED ROAD MUST CROSS THE STABILIZED CONSTRUCTION ENTRANCE. THE STABILIZED CONSTRUCTION ENTRANCE SHALL REMAIN IN PLACE UNTIL THE ROAD BASE ROCK COURSE IS COMPLETE.

9. ALL SEDIMENT DEPOSITED ON PAVED ROADWAYS SHALL BE SWEPT AT THE END OF EACH WORK DAY OR AS NECESSARY.

10. CONTRACTOR SHALL PLACE EROSION CONTROL MEASURES AROUND ALL NEW DRAINAGE STRUCTURE OPENINGS IMMEDIATELY AFTER THE STRUCTURE OPENING IS CONSTRUCTED. THE EROSION CONTROL MEASURES SHALL BE MAINTAINED AND REMAIN PLACE UNTIL CONSTRUCTION IS COMPLETE.

11. CONTRACTOR SHALL IMPLEMENT HOUSEKEEPING PRACTICES AS FOLLOWS:
   A. CONCRETE WASTE:
      PROVIDE A DESIGNATED AREA FOR A TEMPORARY PIT TO BE USED FOR CONCRETE TRUCK WASH-OFF. DISPOSE OF HARDENED CONCRETE OFFSITE. AT NO TIME SHALL A CONCRETE TRUCK DUMP ITS WASTE AND CLEAN ITS TRUCK INTO THE CITY STORM DRAINS VIA CURB AND GUTTER. INSPECT DAILY TO CONTROL RUNOFF AND WEEKLY FOR REMOVAL OF HARDENED CONCRETE.
   B. PAINT AND PAINTING SUPPLIES:
      PROVIDE INSTRUCTION TO EMPLOYEES AND SUBCONTRACTORS REGARDING REDUCTION OF POLLUTANTS MATERIAL STORAGE USE AND CLEAN UP. INSPECT SITE WEEKLY FOR EVIDENCE OF IMPROPER DISPOSAL.

12. STABILIZATION MEASURES MUST BE INITIATED WITHIN SEVEN (7) DAYS ON PORTIONS OF THE SITE WHERE CONSTRUCTION ACTIVITIES HAVE TEMPORARILY OR PERMANENTLY CEASED, AND WITHIN (15) DAYS AFTER GRADING OF OTHER EARTHWORK. PERMANENT STABILIZATION WITH PERENNIAL VEGETATION (USE OF NATIVE-HERBACEOUS AND WOODY PLANTS WHERE PRACTICAL) OR OTHER PERMANENTLY STABLE, NON-ERODING SURFACE SHALL REPLACE ANY TEMPORARY MEASURES AS SOON AS IT IS PRACTICAL. STABILIZATION PRACTICES MAY INCLUDE: TEMPORARY SEEDING, PERMANENT SEEDING, MULCHING, GEO-TEXTILES, SOD STABILIZATION AND OTHER APPROPRIATE MEASURES.

13. STRUCTURAL PRACTICES TO DIVERT FLOWS FROM AREAS OF LAND DISTURBANCE, STORE FLOWS OR OTHERWISE LIMIT RUNOFF AND THE DISCHARGE OF POLLUTANTS FROM EXPOSED AREAS OF THE SITE MUST BE IMPLEMENTED. SUCH PRACTICES MAY INCLUDE SILT FENCES, EARTH DIKES, DRAINAGE SWALES, SEDIMENT TRAPS, CHECK DAMS, SURFACE DRAINS, PIPE SLOPE DRAINS, STORM DRAIN INLET PROTECTION, ROCK OUTLET PROTECTION, REINFORCED SOIL RETAINING SYSTEMS AND GABIONS.

14. INSPECTION OF ALL CONTROL MEASURES AND DISTURBED AREAS MUST BE PERFORMED BY A TDEC LEVEL ONCE CERTIFIED INSPECTOR TWICE PER WEEK, AT LEAST 72 HOURS APART, AND BEFORE ANTICIPATED STORM EVENTS (OR SERIES OF STORM EVENTS SUCH AS INTERMITTENT SHOWS OVER ONE OR MORE DAYS) AND 24 HOURS AFTER THE END OF A STORM EVENT 0.5 INCHES OR GREATER. INSPECTIONS MUST BE DOCUMENTED AND BE IN FULL ACCORDANCE WITH THE MINIMUM CRITERIA SET FORTH BY ALL LOCAL & STATE STORM WATER RESOLUTIONS, TDEC AND THE CURRENT TENNESSEE GENERAL

SITE GRADING & DRAINAGE NOTES:

1. THE EXISTING CONDITIONS INDICATED ON THE PLANS WERE OBTAINED FROM A TOPOGRAPHIC MAP PROVIDED BY THE OWNER TO THE ENGINEER FOR USE IN HIS DESIGN. THE ENGINEER DOES NOT GUARANTEE OR IN ANY WAY WARRANTY THE ACCURACY OR COMPLETENESS OF THE INDICATED EXISTING TOPOGRAPHIC INFORMATION SHOWN HEREIN, INCLUDING THE EXISTENCE, LOCATION & DEPTH OF ALL EXISTING UTILITIES WITHIN AND AROUND THE LIMITS OF CONSTRUCTION. THE CONTRACTOR SHALL BE SOLELY RESPONSIBLE FOR FIELD VERIFYING THE PRESENCE, EXACT LOCATION & DEPTH OF ANY/ALL EXISTING UTILITIES PRIOR TO COMMENCING WITH CONSTRUCTION ACTIVITIES. CONTRACTOR TO CONTACT TENNESSEE ONE-CALL (800) 351-1111, (615) 366-1967 A MINIMUM OF 24 HRS PRIOR TO COMMENCING WITH CONSTRUCTION ACTIVITIES.

2. CONTRACTOR TO INSTALL EROSION CONTROL MEASURES PRIOR TO BEGINNING CONSTRUCTION ACTIVITIES. STRIP TOPSOIL AND STOCK PILE ON-SITE. INSTALL SILTATION CONTROL (SILT FENCING) AROUND ALL SOIL STOCKPILES.

3. NO SLOPES TO EXCEED (3:1), AT A MINIMUM, ALL DISTURBED AREAS SHALL RECEIVE 6" MIN. TOPSOIL AND BE SEEDED WITH A TALL TURF TYPE FESCUE. ALL DISTURBED AREAS MUST BE STABILIZED WITH JUTE OR SIMILAR TYPE EROSION CONTROL FABRIC UNLESS OTHERWISE INDICATED ON THE PLANS.

4. THE CONTRACTOR SHALL PROTECT ALL TREES AND EXISTING GRASSED AREAS NOT IN THE LIMITS OF NEW CONSTRUCTION FROM DAMAGE BY EQUIPMENT, CONSTRUCTION ACTIVITIES AND THE CONTRACTOR'S PERSONNEL. THE CONTRACTOR SHALL NOT DISTURB ANY LARGER AREA(S) THAN IS REQUIRED TO COMPLETE THE CURRENT CONSTRUCTION TASK(S) AND SHALL STABILIZE ALL DISTURBED AREAS AS SOON AS POSSIBLE FOLLOWING COMPLETION OF THE CURRENT CONSTRUCTION ACTIVITY.

5. THE CONTRACTOR SHALL INSTALL AND MAINTAIN SEDIMENTATION/EROSION CONTROL DEVICES AS INDICATED ON THE ACCOMPANYING STORM WATER POLLUTION PREVENTION PLAN (SWPPP). IF SWPPP IS NOT REQUIRED OR PROVIDED, THE CONTRACTOR SHALL PROVIDE ANY NECESSARY SEDIMENTATION/EROSION CONTROL DEVICES AS REQUIRED TO PREVENT ANY SEDIMENTATION FROM LEAVING THE LIMITS OF THE SITE. NO CONSTRUCTION ACTIVITIES SHALL COMMENCE UNTIL ADEQUATE SEDIMENTATION/EROSION CONTROL MEASURES ARE IN PLACE AND PROPERLY INSTALLED.

6. UPON COMPLETION OF THE REQUIRED WORK, THE CONTRACTOR SHALL DISTRIBUTE A MIN. 6" TOPSOIL TO PROPOSED GRASSED AND LANDSCAPE AREAS, FINE GRADE AND PROMPTLY STABILIZE ALL DISTURBED AREAS. THE CONTRACTOR SHALL REFER TO SITE LANDSCAPING PLANS AND SPECIFICATIONS (IF PROVIDED IN THESE PLANS) TO DETERMINE THE LOCATION AND TYPE OF PERMANENT GROUND COVER. AT A MINIMUM, SEED AND MULCH SHALL BE APPLIED TO ALL DISTURBED AREAS AS SOON AS FEASIBLY POSSIBLE.

7. TOTAL DISTURBED AREA IS < 1.0 ACRES, THEREFORE, A NOTICE OF INTENT (NOI/NOC) IS NOT REQUIRED FOR THIS PROJECT.

Ferlisi Civil Design
Consulting & Design Services
P.O. Box 5
Cornersville, TN 37047
ph: 615.957.2338
email: ferlisicivildesign@att.net

Permit-Seal:

BRIAN M. HAMILTON REGISTERED ENGINEER AGRICULTURE COMMERCE No. 108143 STATE OF TENNESSEE 10/22/21

Client/Project:

Marshall Co. Farm Bureau
326 W. Commerce Street
Lewisburg, TN 37097

Farm Bureau Office
New Columbia Highway
3rd Civil District
Lewisburg, Marshall County, TN

Revisions:

Item:	Date:

Project No. : .

Designed By: DPF
Drawn By: DPF
Checked By: DPF
Date: 10/22/21

Scale: AS NOTED

Title:

INTERIM & FINAL STORMWATER POLLUTION PREVENTION PLAN

Drawing No.

C2.3

THIS DRAWING AND ALL CONTENTS ARE COPYRIGHT PROTECTED AGAINST REUSE AND DUPLICATION WITHOUT PRIOR AUTHORIZATION OF FERLISI CIVIL DESIGN ©

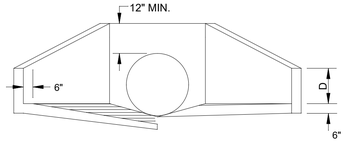

ELEVATION

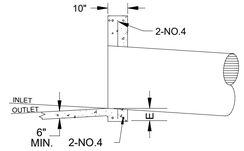

SECTION A-A

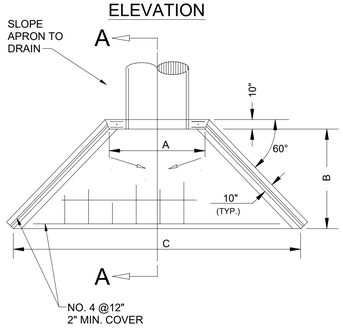

PLAN

TABLE OF DIMENSIONS					
DIA.	A	B	C	D	E
12"	20"	30"	60"	6"	8"
15"	23"	36"	72"	6"	8"
18"	28"	42"	84"	9"	8"
24"	34"	48"	96"	9"	8"
30"	40"	54"	108"	12"	10"
36"	48"	60"	120"	15"	10"
42"	54"	66"	132"	18"	10"
48"	60"	72"	144"	21"	12"
54"	66"	78"	156"	24"	12"
60"	72"	84"	168"	24"	12"

ALL EDGES OF EXPOSED CONCRETE TO BE CHAMFERED TO ONE INCH.

WINGED HEADWALL

NOT TO SCALE

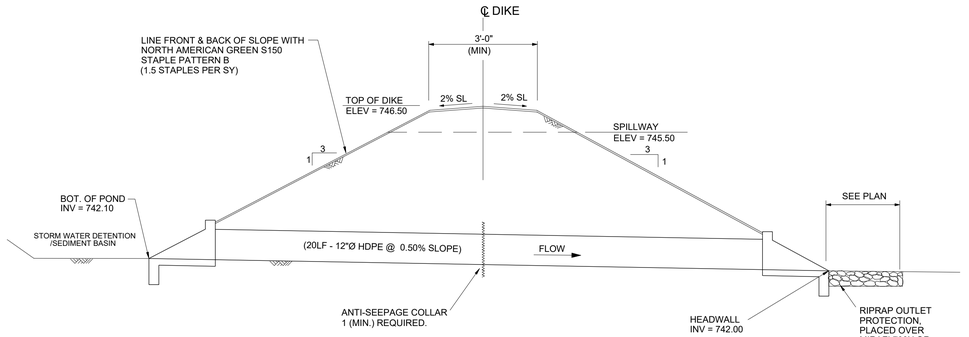

STORMWATER DETENTION/SEDIMENTATION BASIN

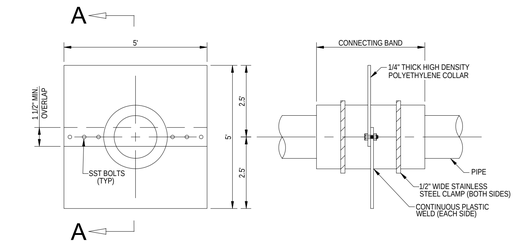

ELEVATION SECTION A-A

ANTI-SEEP COLLAR

NOT TO SCALE

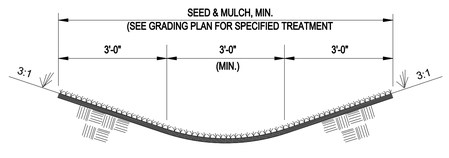

GRASSED CHANNEL

NOT TO SCALE

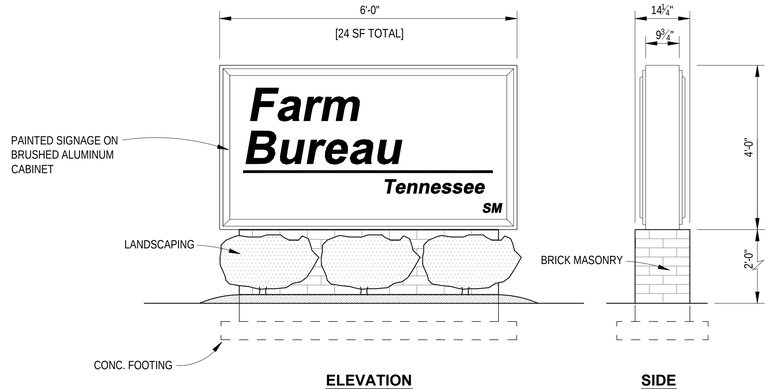

ELEVATION **SIDE**

MONUMENT SIGN

NOT TO SCALE

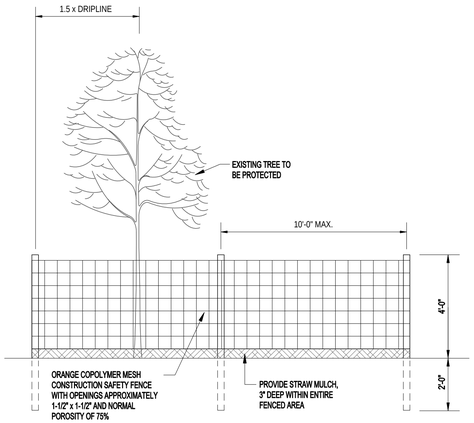

NOTES:

1. INSTALL TREE PROTECTION PRIOR TO CLEARING AND GRUBBING.
2. ALL TREES DESIGNATED TO BE SAVED SHALL BE CLEARLY MARKED AND PROTECTED.
3. REMOVE ALL EXISTING CONCRETE OR ASPHALT PAVEMENT WITHIN THE LIMITS OF THE FENCED AREA IF REMOVAL CREATES A POTENTIAL FOR STANDING WATER, AREA SHALL BE FILLED TO PROVIDE POSITIVE DRAINAGE, OR AREA OUTSIDE FENCE SHALL BE GRADED TO PROVIDE POSITIVE DRAINAGE AWAY FROM TREES.
4. REMOVE ALL VINES FROM PROTECTED TREES.
5. ABSOLUTELY NO GRADING SHALL TAKE PLACE WITHIN THE DRIP LINE OF THE PROTECTED TREES.
6. DEAD OR DAMAGED LIMBS SHALL BE REMOVED BY AN ARBORIST.
7. CONTRACTOR SHALL MAINTAIN TREE PROTECTION THROUGHTOUT CONSTRUCTION.

TREE PROTECTION DETAIL

NOT TO SCALE

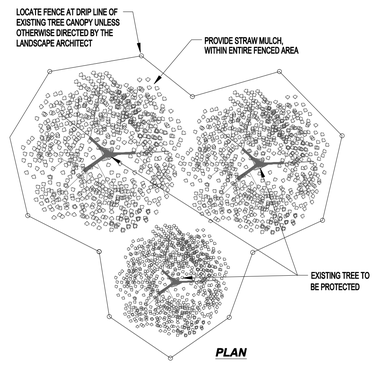

PLAN

THIS DRAWING AND ALL CONTENTS ARE COPYRIGHT PROTECTED AGAINST REUSE AND DUPLICATION WITHOUT PRIOR AUTHORIZATION OF FERLISI CIVIL DESIGN ©

Ferlisi
Civil Design
Consulting & Design Services
P.O. Box 5
Cornersville, TN 37047
ph: 615.957.3338
email: ferlisicivildesign@att.net

Permit-Seal:

BRIAN M. HAMILTON
REGISTERED ENGINEER
AGRICULTURE
10/22/21
COMMERCE
101
STATE OF TENNESSEE

Client/Project:

Marshall Co. Farm Bureau
326 W. Commerce Street
Lewisburg, TN 37097

Farm Bureau Office
New Columbia Highway
3rd Civil District
Lewisburg, Marshall County, TN

Revisions:

Item:	Date:

Project No. : .

Designed By:	DPF
Drawn By:	DPF
Checked By:	DPF
Date:	10/22/21

Scale: AS NOTED

Title:

MISCELLENEOUS
DETAILS

Drawing No.

C3.2

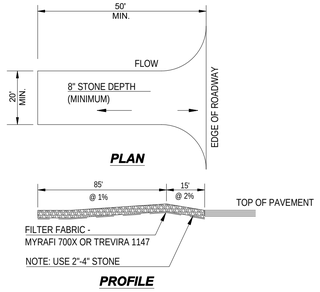

1. INSTALL A SINGLE ACCESS DRIVE USING 2"-4" AGGREGATE (SEE DETAIL) PLACED OVER FILTER FABRIC. USE TO PREVENT TRACKING DIRT ONTO THE ROAD BY ALL VEHICLES.
3. MAINTAIN THROUGHOUT CONSTRUCTION UNTIL DRIVEWAY IS PAVED
4. TEMPORARY CONSTRUCTION ENTRANCE SHALL BE MAINTAINED SO AS TO PROHIBIT TRACKING OF SOILS ONTO THE ROADWAY.

TEMPORARY CONSTRUCTION ENTRANCE (CE)

NOT TO SCALE

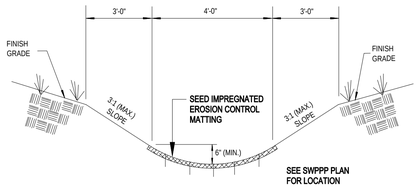

SECTION

GEOTEXTILE MATTED DITCH DETAIL (GF)

NOT TO SCALE

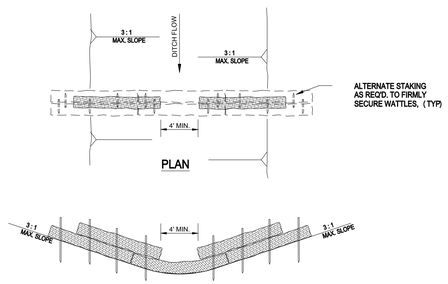

STRAW WATTLE CHECK DAM (SW)

NOT TO SCALE

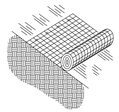

ANCHOR SLOT: BURY UP-CHANNEL END OF THE FABRIC IN 12" DEEP TRENCH. TAMP THE SOIL FIRMLY. STAPLE AT 12" INTERVALS ACROSS THE NET.

OVERLAP: OVERLAP EDGES OF THE STRIPS AT LEAST 4". STAPLE EVERY 12" DOWN THE CENTER OF THE STRIP.

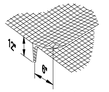

JOINING STRIPS: INSERT THE NEW ROLL OF NET IN A TRENCH, AS WITH THE ANCHOR SLOT. OVERLAP THE UP-CHANNEL END OF THE PREVIOUS ROLL 18" AND TURN THE END OF THE PREVOUS ROLL, JUST BELOW THE ANCHOR SLOT, LEAVING 6" OVERLAP.



CHECK SLOTS: ON ERODIBLE SOILS OR STEEP SLOPES, CHECK SLOTS SHOULD BE MADE EVERY 15 FEET. INSERT A FOLD OF THE FABRIC INTO A 6" TRENCH AND TAMP FIRMLY. STAPLE AT 12" INTERVALS ACROSS THE FABRIC. LAY THE FABRIC SMOOTHLY ON THE SURFACE OF THE SOIL-DO NOT STRETCH THE FABRIC, AND DO NOT ALLOW WRINKLES.

ANCHORING ENDS AT STRUCTURES: PLACE THE END OF THE FABRIC IN A 12" SLOT ON THE UP-CHANNEL SIDE OF THE STRUCTURE. FILL THE TRENCH AND TAMP FIRMLY. ROLL THE FABRIC UP THE CHANNEL. PLACE STAPLES AT 12" INTERVALS ALONG THE ANCHOR END OF THE FABRIC.

TCP-9 & TCP-10

GEOGRID MATTED SLOPE PROTECTION (GM)

NOT TO SCALE

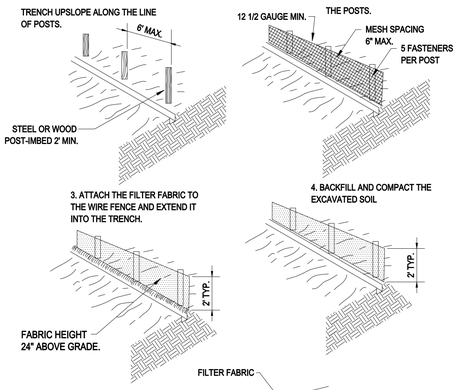

NOTE: SILT FENCES ARE UTILIZED IN AREAS WHERE ONLY SHEET OR OVERLAND FLOWS ARE EXPECTED.

SILTATION FENCING DETAIL (SF)

NOT TO SCALE

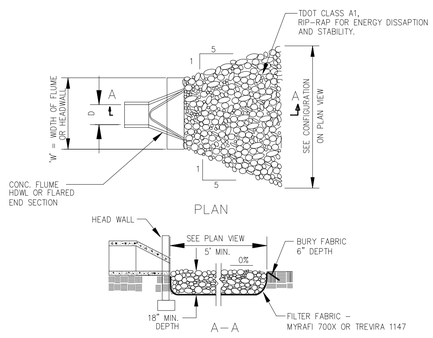

OUTLET PROTECTION DETAIL (OP)

NOT TO SCALE

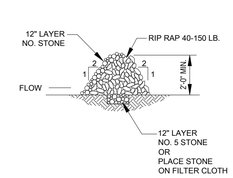

SECTIONAL-VIEW

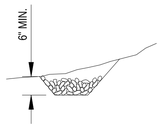

TYPICAL-SECTION

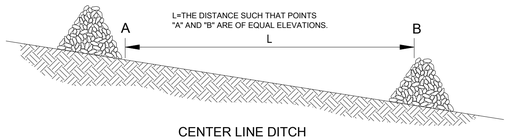

CENTER LINE DITCH

STONE CHECK DAM (CK)

NOT TO SCALE

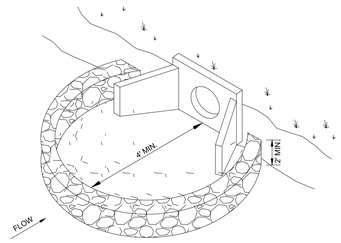

PLAN

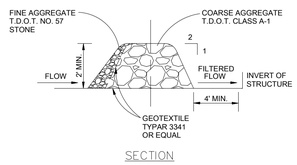

SECTION

STONE FILTER RING AT HEADWALL (FR)

NOT TO SCALE

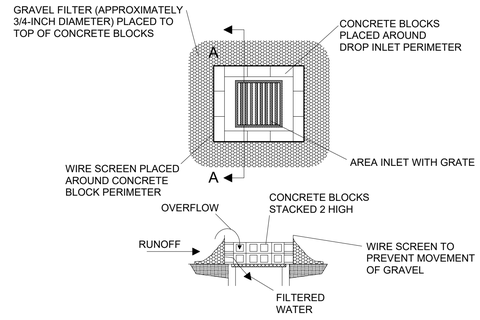

SECTION AA

NOTE: GRAVEL FILTER MAY BE USED ON PAVEMENT OR BARE GROUND

INTLET PROTECTION DETAIL (IP)

NOT TO SCALE

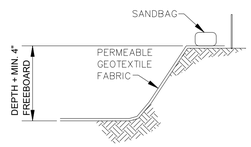

SECTION A-A
NOT TO SCALE

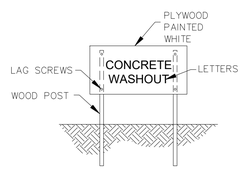

CONCRETE WASHOUT SIGN (OR EQUIVALENT)

SECTION B-B
NOT TO SCALE

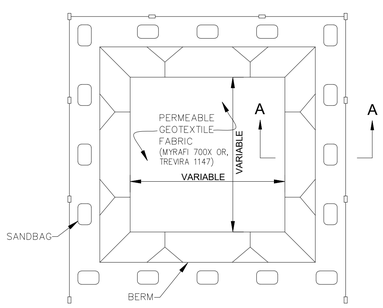

PLAN VIEW
NOT TO SCALE
TYPE "BELOW GRADE"

NOTES:
1. ACTUAL LAYOUT DETERMINED IN THE FIELD.
2. SIGNAGE IDENTIFYING THE CONCRETE WASHOUT AREA SHALL BE INSTALLED WITHIN 5FT. OF THE WASHOUT FACILITY.

EROSION CONTROL PLAN LEGEND: CONCRETE WASHOUT — CONCRETE WASHOUT

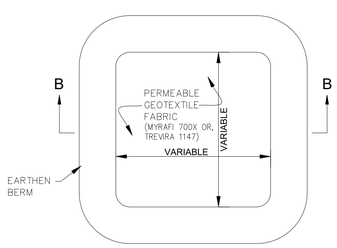

PLAN VIEW
NOT TO SCALE
TYPE "ABOVE GRADE" WITH EATHERN BERMS

CONCRETE WASHOUT DETAIL (CW)

NOT TO SCALE

THIS DRAWING AND ALL CONTENTS ARE COPYRIGHT PROTECTED AGAINST REUSE AND DUPLICATION WITHOUT PRIOR AUTHORIZATION OF FERLISI CIVIL DESIGN ©

Ferlisi
Civil Design
Consulting & Design Services
P.O. Box 5
Cornersville, TN 37047
ph: 615.957.3338
email: ferlisicivildesign@att.net

Permit-Seal:



Client/Project:

Marshall Co. Farm Bureau
326 W. Commerce Street
Lewisburg, TN 37097

Farm Bureau Office
New Columbia Highway
3rd Civil District
Lewisburg, Marshall County, TN

Revisions:

Item:	Date:

Project No. :	.
Designed By:	DPF
Drawn By:	DPF
Checked By:	DPF
Date:	10/22/21
Scale:	AS NOTED

Title:

MISCELLENEOUS DETAILS

Drawing No.

C3.3